


PUBLIC RIGHT OF WAY EVIDENCE FORM

Important Note

The object of this enquiry is simply to reach the truth of the matter, whatever it may be. Witnesses are therefore asked to answer the questions as fully as possible and not to keep back any information, whether for or against the public status claim. This is of particular importance if the information is to be of real value in establishing the status of the way.



Description of way (include grid references if known):-

From Stockton Brook

To ENDON

via BP 15-18

FP 77

STONEY TRACK WITH WALLS ON BOTH SIDES

stoney lane

* Please delete as appropriate

1. How many years have you known the way?

37 year.

2.(a) Do you believe the way to be a public right of way?

*YES/NO

(b) If so, is the way

(i) a footpath? (pedestrians only)

*YES/NO

(ii) a bridleway? (pedestrians, horse riders and pedal cyclists)

*YES/NO

(iii) a by-way open to all traffic? (all uses including vehicles)

*YES/NO

3. How wide is the way?

Appx 10 ft. FP 13

2 Cars width

Stoney lane. FP 77

4. Have you used the above way?

*YES/NO

If so: (a) During which years?

1960 — 1982.

- (b) Where were you going from/to?
- (c) For what purpose? (eg work, pleasure)
- (d) How many times a year? (eg daily)
- (e) By what means? (eg on foot, horseback, motor vehicle etc)
- (f) Please show the route of the way used on the attached plan.

ENDON TO STOCKTON BROOK
PLEASURE
WEEKLY.
HORSEBACK.

5.(a) Has the way always been on the same route?

*YES/NO

- (b) If not, please give details of original route, date of diversion and show details on a plan.

6. Have there, to your knowledge, ever been on the way any stiles or gates?

*YES/NO NO

If so, state (with details of location) where the stiles or gates stood.

7.(a) Were you working for any owner or tenant of land crossed by the way at the time when you used it.

*YES/NO

- (b) If so, give particulars and say whether you received any instructions from the owner/tenant as to the use of the way by the public? If so, what were they?

8.(a) Have you ever been stopped or turned back when using the way or do you know, or have you heard, of anyone else having been prevented from using the route?

*YES/NO

- (b) If so, please give particulars.

9.(a) Were you ever told by any owner or tenant of the land crossed by the way, or by anyone in their employment, that the way was not public?

~~YES~~/NO

(b) If so, give particulars and dates.

10.(a) Have you ever known of any locked gate or obstruction to the way?

~~YES~~/NO

(b) If so, state when and where and show its approximate position on the attached plan.

11.(a) Have you ever seen notices such as 'Private', 'No Road', 'No Thoroughfare' or 'Trespassers will be Prosecuted', on or near the way?

~~YES~~/NO

(b) If so, state what the notices said and show their approximate position on a plan.

12.(a) Have you ever been given permission to use the way?

~~YES~~/NO

(b) If so, by whom?

13. Can you give any further particulars about the way (continue on a separate sheet of paper if necessary).

FP 13 was cleared to allow better access a short while ago by (I presume the Staffs Moorland Council)

14. Would you be prepared to give evidence of your use of the way at a public inquiry or in a court of law, if necessary?

~~YES~~/NO

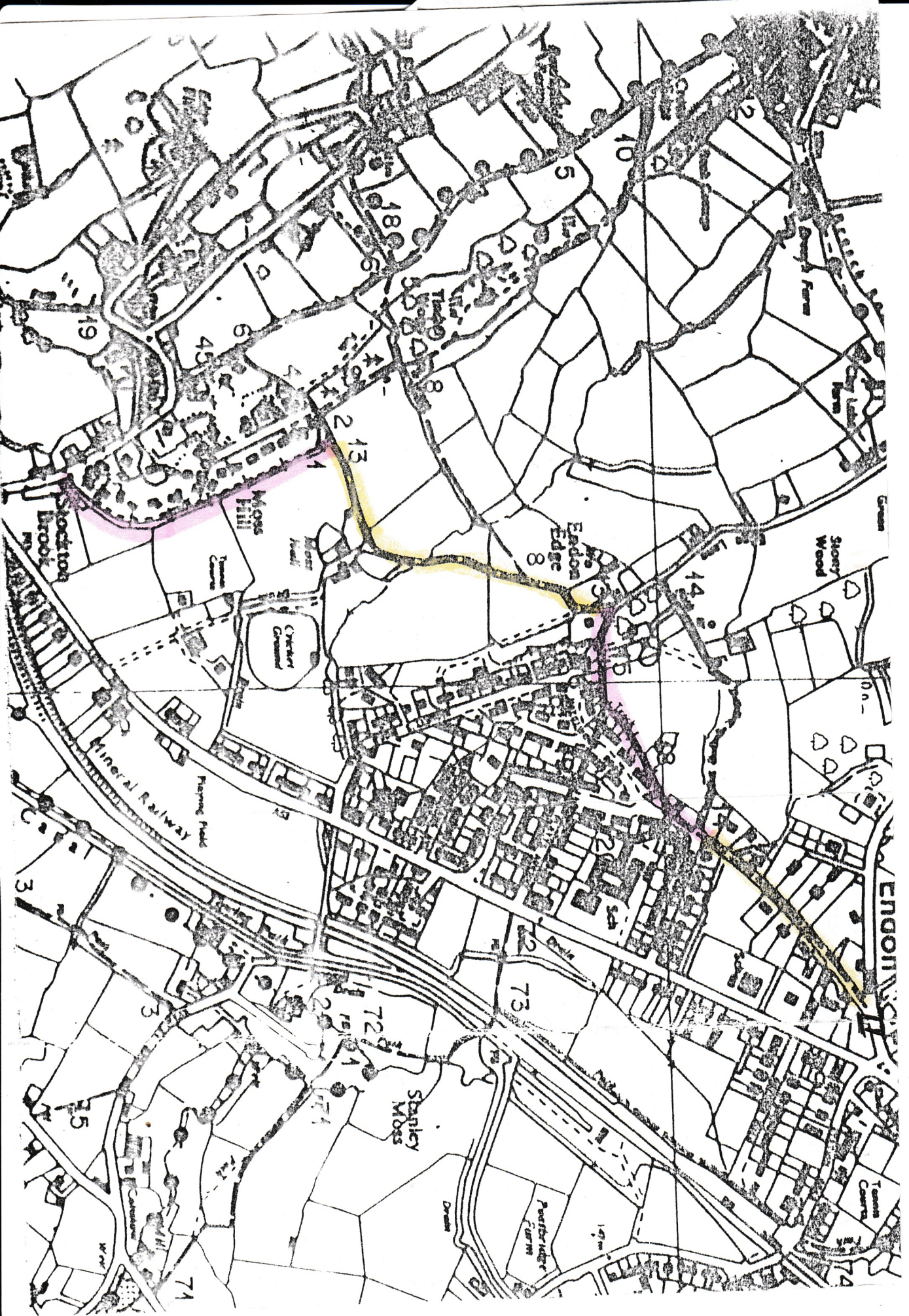
I certify that, to the best of my knowledge and belief, the facts I have stated are true.

Signature .

Person taking this statement.....

Date... 20.11.2015.....






PUBLIC RIGHT OF WAY EVIDENCE FORM

Important Note

The object of this enquiry is simply to reach the truth of the matter, whatever it may be. Witnesses are therefore asked to answer the questions as fully as possible and not to keep back any information, whether for or against the public status claim. This is of particular importance if the information is to be of real value in establishing the status of the way.



Description of way (include grid references if known):-

From STOCKTON BROOK
To ENDON, VIA FP 13
BP 15-18
FP 77

* Please delete as appropriate

1. How many years have you known the way? TWENTY - FIVE YEARS.

2.(a) Do you believe the way to be a public right of way? *YES/NO

(b) If so, is the way

(i) a footpath? (pedestrians only) *YES/NO

(ii) a bridleway? (pedestrians, horse riders and pedal cyclists) *YES/NO

(iii) a by-way open to all traffic? (all uses including vehicles) *YES/NO

3. How wide is the way?

TRACK NO 13 IS APPROX 3.5 M.
STONEY LANE " " 4 M.

4. Have you used the above way?

*YES/~~NO~~

If so: (a) During which years?

FROM 1970 TO PRESENT DAY.

- (b) Where were you going from/to? STOUKTON BROOK → ENDON AND VICE VERSA.
(c) For what purpose? (eg work, pleasure) PLEASURE.
(d) How many times a year? (eg daily) EVERY OTHER WEEKEND.
(e) By what means? (eg on foot, horseback, motor vehicle etc) HORSEBACK AND ON FOOT.
(f) Please show the route of the way used on the attached plan.

5.(a) Has the way always been on the same route?

*YES/~~NO~~

- (b) If not, please give details of original route, date of diversion and show details on a plan.

6. Have there, to your knowledge, ever been on the way any stiles or gates?

*~~YES~~/NO

If so, state (with details of location) where the stiles or gates stood.

7.(a) Were you working for any owner or tenant of land crossed by the way at the time when you used it.

*~~YES~~/NO

- (b) If so, give particulars and say whether you received any instructions from the owner/tenant as to the use of the way by the public? If so, what were they?

8.(a) Have you ever been stopped or turned back when using the way or do you know, or have you heard, of anyone else having been prevented from using the route?

*~~YES~~/NO

- (b) If so, please give particulars.

9.(a) Were you ever told by any owner or tenant of the land crossed by the way, or by anyone in their employment, that the way was not public? *~~YES~~/NO

(b) If so, give particulars and dates.

10.(a) Have you ever known of any locked gate or obstruction to the way? *~~YES~~/NO

(b) If so, state when and where and show its approximate position on the attached plan.

11.(a) Have you ever seen notices such as 'Private', 'No Road', 'No Thoroughfare' or 'Trespassers will be Prosecuted', on or near the way? *~~YES~~/NO

(b) If so, state what the notices said and show their approximate position on a plan.

12.(a) Have you ever been given permission to use the way? *~~YES~~/NO

(b) If so, by whom?

13. Can you give any further particulars about the way (continue on a separate sheet of paper if necessary).


14. Would you be prepared to give evidence of your use of the way at a public inquiry or in a court of law, if necessary? *~~YES~~/NO

I certify that, to the best of my knowledge and belief, the facts I have stated are true.

Signature

Person taking this statement


Date... 4... | ... | 9.6



PUBLIC RIGHT OF WAY EVIDENCE FORM

Important Note

The object of this enquiry is simply to reach the truth of the matter, whatever it may be. Witnesses are therefore asked to answer the questions as fully as possible and not to keep back any information, whether for or against the public status claim. This is of particular importance if the information is to be of real value in establishing the status of the way.



Description of way (include grid references if known):-

From STOKTON BROOK
To ENDON, VIA FP 13
BP 15-18
FP 77

* Please delete as appropriate

1. How many years have you known the way? 25 years.

2.(a) Do you believe the way to be a public right of way? *YES/~~NO~~

(b) If so, is the way

(i) a footpath? (pedestrians only) *YES/NO

(ii) a bridleway? (pedestrians, horse riders and pedal cyclists) *YES/~~NO~~

(iii) a by-way open to all traffic? (all uses including vehicles) *~~YES~~/NO

3. How wide is the way?
Track no. 13 approx 3.6 m wide
Stoney Lane 77 is wide enough for 2 vehicles.

4. Have you used the above way? *YES/NO

If so: (a) During which years?

Between 1970 and current date

(b) Where were you going from/to?

Stroketon Brook → Ingon and vice versa

(c) For what purpose? (eg work, pleasure)

pleasure

(d) How many times a year? (eg daily)

- Between 1970 - 1978 every weekend

(e) By what means? (eg on

foot, horseback,
motor vehicle etc)

Since then, occasionally
horseback, occasionally on foot.

(f) Please show the route of
the way used on the
attached plan.

5.(a) Has the way always been on
the same route?

*YES/NO

(b) If not, please give details
of original route, date of diversion and
show details on a plan.

6. Have there, to your knowledge,
ever been on the way
any stiles or gates?

*YES/NO

If so, state (with details
of location) where the stiles
or gates stood.

7.(a) Were you working for any
owner or tennant of land
crossed by the way at the time
when you used it.

*YES/NO

(b) If so, give particulars and say whether you received
any instructions from the owner/tennant as to the
use of the way by the public? If
so, what were they?

N/A

8.(a) Have you ever been stopped or
turned back when using the way
or do you know, or have you heard,
of anyone else having been prevented
from using the route?

*YES/NO

(b) If so, please
give particulars.

N/A

9.(a) Were you ever told by any owner or tenant of the land crossed by the way, or by anyone in their employment, that the way was not public? *~~YES~~/NO

(b) If so, give particulars and dates.

10.(a) Have you ever known of any locked gate or obstruction to the way? *~~YES~~/NO

(b) If so, state when and where and show its approximate position on the attached plan.

11.(a) Have you ever seen notices such as 'Private', 'No Road', 'No Thoroughfare' or 'Trespassers will be Prosecuted', on or near the way? *~~YES~~/NO

(b) If so, state what the notices said and show their approximate position on a plan.

12.(a) Have you ever been given permission to use the way? *~~YES~~/NO

(b) If so, by whom? N/A

13. Can you give any further particulars about the way (continue on a separate sheet of paper if necessary).

14. Would you be prepared to give evidence of your use of the way at a public inquiry or in a court of law, if necessary? *YES/~~NO~~

I certify that, to the best of my knowledge and belief, the facts I have stated are true.

Signature ...

Person taking this statement.....

Date... 4/1/96.....



